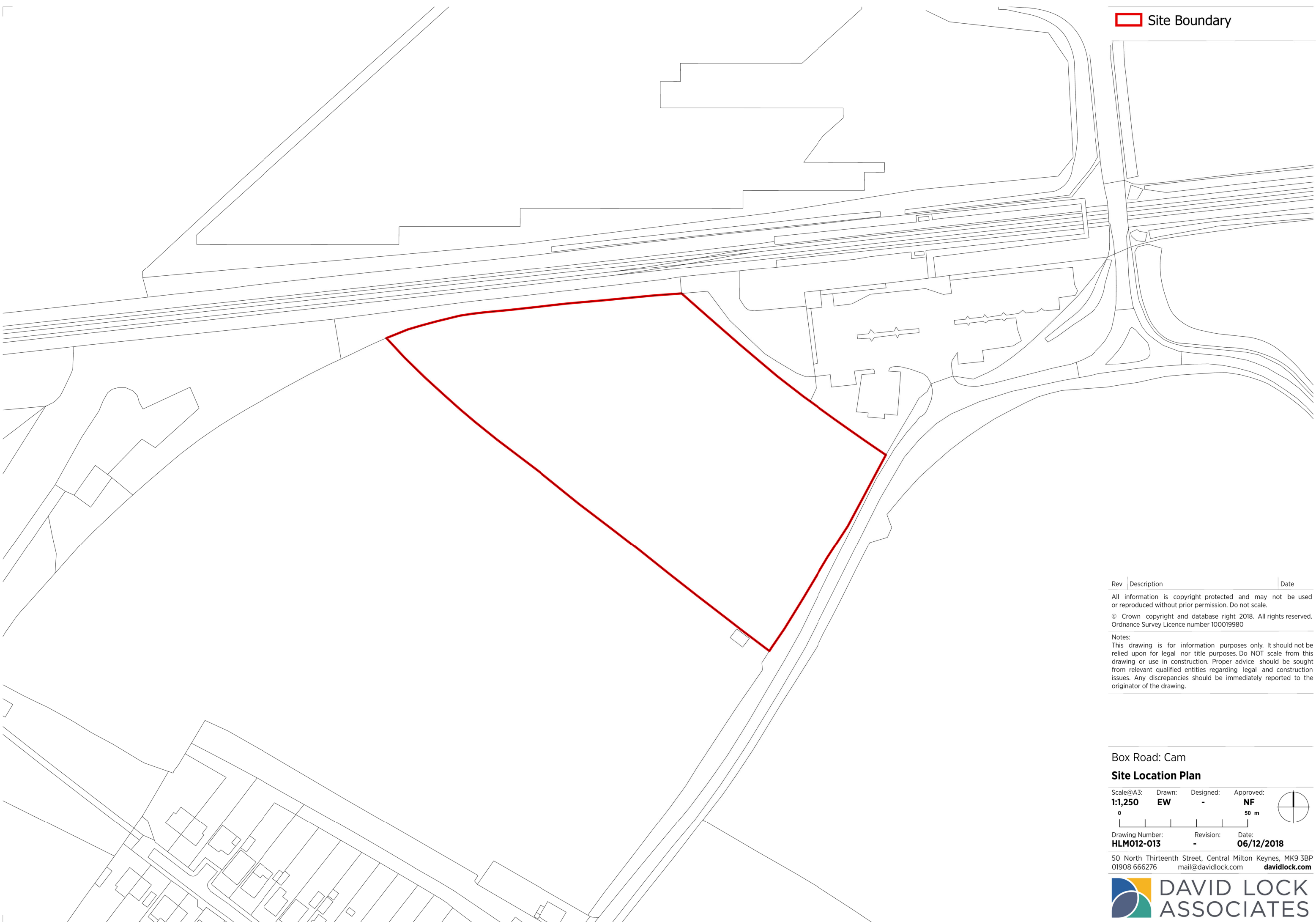


 Site Boundary



Rev	Description	Date
-----	-------------	------

All information is copyright protected and may not be used or reproduced without prior permission. Do not scale.
© Crown copyright and database right 2018. All rights reserved. Ordnance Survey Licence number 100019980

Notes:
This drawing is for information purposes only. It should not be relied upon for legal nor title purposes. Do NOT scale from this drawing or use in construction. Proper advice should be sought from relevant qualified entities regarding legal and construction issues. Any discrepancies should be immediately reported to the originator of the drawing.

Box Road: Cam

Site Location Plan









Scale@A3: **1:1,250** Drawn: **EW** Designed: **-** Approved: **NF**
0 50 m



Drawing Number: **HLM012-013** Revision: **-** Date: **06/12/2018**

50 North Thirteenth Street, Central Milton Keynes, MK9 3BP
01908 666276 mail@davidlock.com davidlock.com



-  Site Boundary
-  Informal Open Space (0.24 Ha)
-  Residential Development (1.05 Ha)
-  Car Park (0.06 Ha)
-  Vehicular Access
-  Potential Footpath Connections
-  Potential Location for Attenuation Basin
-  Retained Landscape Edge



Rev	Description	Date
-----	-------------	------


FOR PLANNING PURPOSES ONLY
 All information is copyright protected and may not be used or reproduced without prior permission.
 © Crown copyright and database right 2020. All rights reserved.
 Ordnance Survey Licence number 100019980

Client:



Box Road, Cam
Development Framework Plan

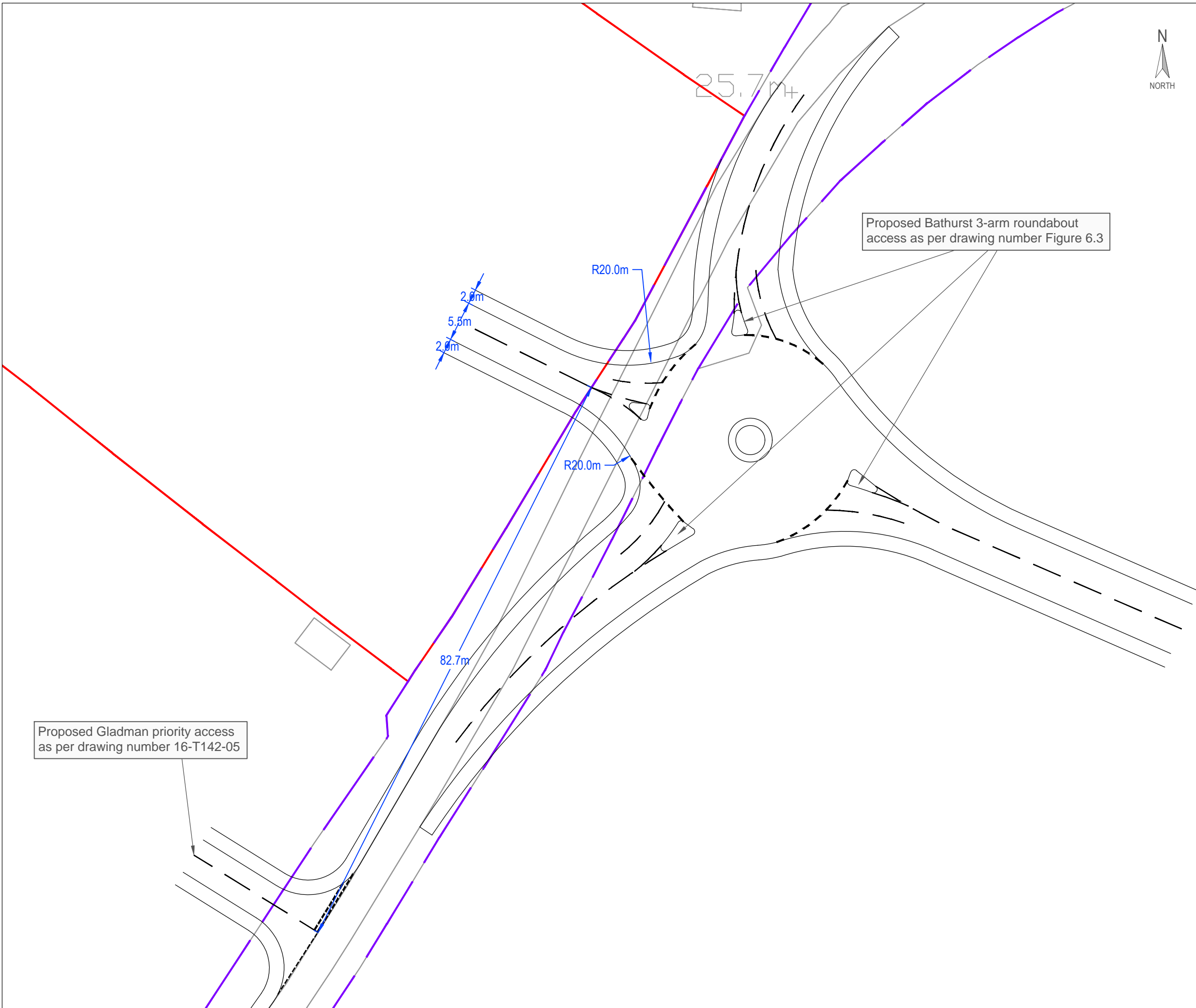
Scale@A3:	Drawn:	Designed:	Approved:
1:1,000	DG	SG	NF



Drawing Number:	Revision:	Date:
HLM012/012	E	12.10.20

50 North Thirteenth Street, Central Milton Keynes, MK9 3BP
 01908 666276 mail@davidlock.com davidlock.com





Proposed Bathurst 3-arm roundabout access as per drawing number Figure 6.3

R20.0m

2.0m
5.5m
2.0m

R20.0m

82.7m

Proposed Gladman priority access as per drawing number 16-T142-05

KEY

- Site Boundary (Illustrative)
- Adopted Highway Boundary

Rev	Date	Description	By	Apvd
P2	05.09.18	Highway Boundary Amended	BJ	MG
P1	28.08.18	Preliminary issue	BJ	MG

PROJECT:
BOX ROAD, CAM

TITLE:
PROPOSED SITE ACCESS
ROUNDAABOUT

CLIENT:
HALLAM LAND MANAGEMENT LIMITED

SCALE@A3:
1:500

PROJECT REF:
18273

DRAWING No: SK_002 **REV:** P2

Revision Referencing
P = Preliminary A = Approval T = Tender C = Construction

